

**DEPARTMENT FOR TRANSPORT
TOWN AND COUNTRY PLANNING ACT 1990**

THE SECRETARY OF STATE hereby gives notice of an Order made under Section 247 of the above Act entitled "The Stopping up of Highway (North East) (No. 45) Order 2013" authorising the stopping up of the whole of Restricted Byway no. S30, known as Readheads Landing as leads off Corstorphine Road and Temple Town at South Shields in the Borough of South Tyneside to enable development as permitted by South Tyneside Council, under reference ST/0199/13/FUL.

COPIES OF THE ORDER MAY BE OBTAINED, free of charge, from the Secretary of State, National Transport Casework Team, Tyneside House, Skinnerburn Road, Newcastle Business Park, Newcastle upon Tyne, NE4 7AR or nationalcasework@dft.gsi.gov.uk (quoting NATTRAN/NE/S247/929) and may be inspected during normal opening hours at South Tyneside Council, Town Hall and Civic Offices, Westoe Road, South Shields, NE33 2RL.

ANY PERSON aggrieved by or desiring to question the validity of or any provision within the Order, on the grounds that it is not within the powers of the above Act or that any requirement or regulation made has not been complied with, may, within 6 weeks of *17 December* 2013 apply to the High Court for the suspension or quashing of the Order or of any provision included.


Denise Hoggins,
Department for Transport

TOWN AND COUNTRY PLANNING ACT 1990

THE STOPPING UP OF HIGHWAY

(NORTH EAST)


(NO. 45) ORDER 2013

Made *9 December* 2013

The Secretary of State makes this Order in exercise of powers under section 247 of the Town and Country Planning Act 1990 ("the Act").

1. The Secretary of State authorises the stopping up of the highway described in the Schedule to this Order and shown zebra hatched black on the plan, in order to enable development to be carried out in accordance with the planning permission granted under Part III of the Act by South Tyneside Council, under reference ST/0199/13/FUL.
2. Where immediately before the date of this Order there is any apparatus of statutory undertakers under, in, on, over, along or across any highway authorised to be stopped up pursuant to this Order then, subject to section 261(4) of the Act, those undertakers shall have the same rights as respects that apparatus after that highway is stopped up as they had immediately beforehand.
3. In this Order
"the plan"
means the plan numbered NATTRAN/NE/S247/929, marked "Highway at South Shields in the Borough of South Tyneside", signed by authority of the Secretary of State and deposited at the Department for Transport, Deposit Document Service, F Floor, Ashdown House, Sedlescombe Road North, St Leonards on Sea, Hastings, East Sussex, TN37 7GA.
4. This Order shall come into force on the date on which notice that it has been made is first published in accordance with section 252(10) of the Act, and may be cited as the Stopping Up of Highway (North East) (No. 45) Order 2013.

Signed by authority of
the Secretary of State
9 December 2013

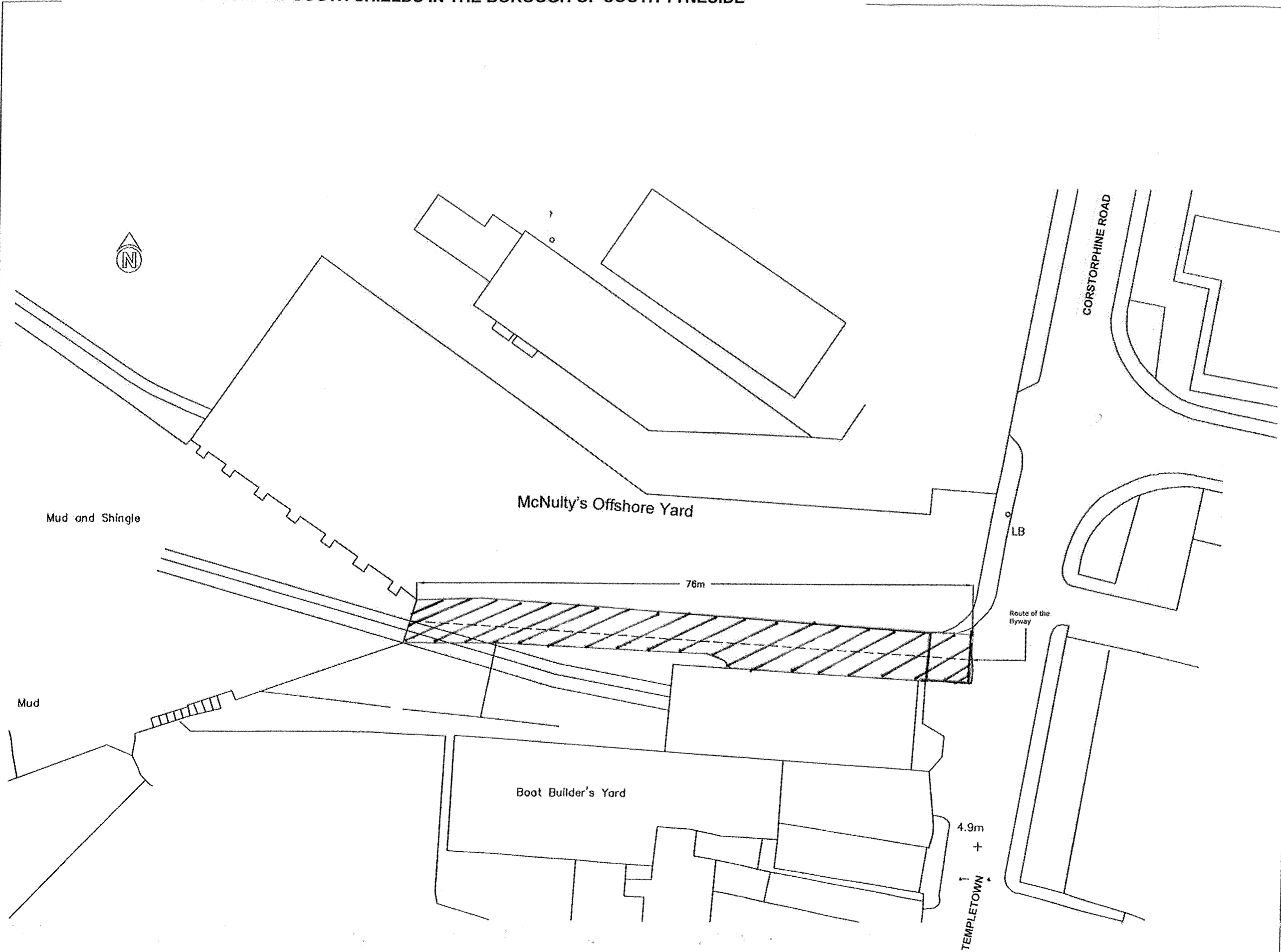

VICTORIA POINTER
An Official in the
National Transport Casework Team
Department for Transport



THE SCHEDULE

Description of highway to be stopped up

The highway to be stopped up is at South Shields in the Borough of South Tyneside and is more particularly delineated and shown zebra hatched black on the plan and is the whole of Restricted Byway no. S30, known as Readheads Landing abutting the southern boundary of the former McNulty's Offshore Yard, as leads off Corstorphine Road and Templetown.

HIGHWAY AT SOUTH SHIELDS IN THE BOROUGH OF SOUTH TYNESIDE



Key	Scale 1:500
Highway to be stopped up	
National Transport Casework Team	
Department for Transport	
Plan No: NATTRAN/NE/S247/929	
OS Grid Ref:	
E: 435530, N: 565890	
Post Code: NE33 1RH	
Signed by Authority of the Secretary of State	
on 9 December 2013	
Signature 	
VICTORIA POINTER An Official in the National Transport Casework Team Department for Transport	